
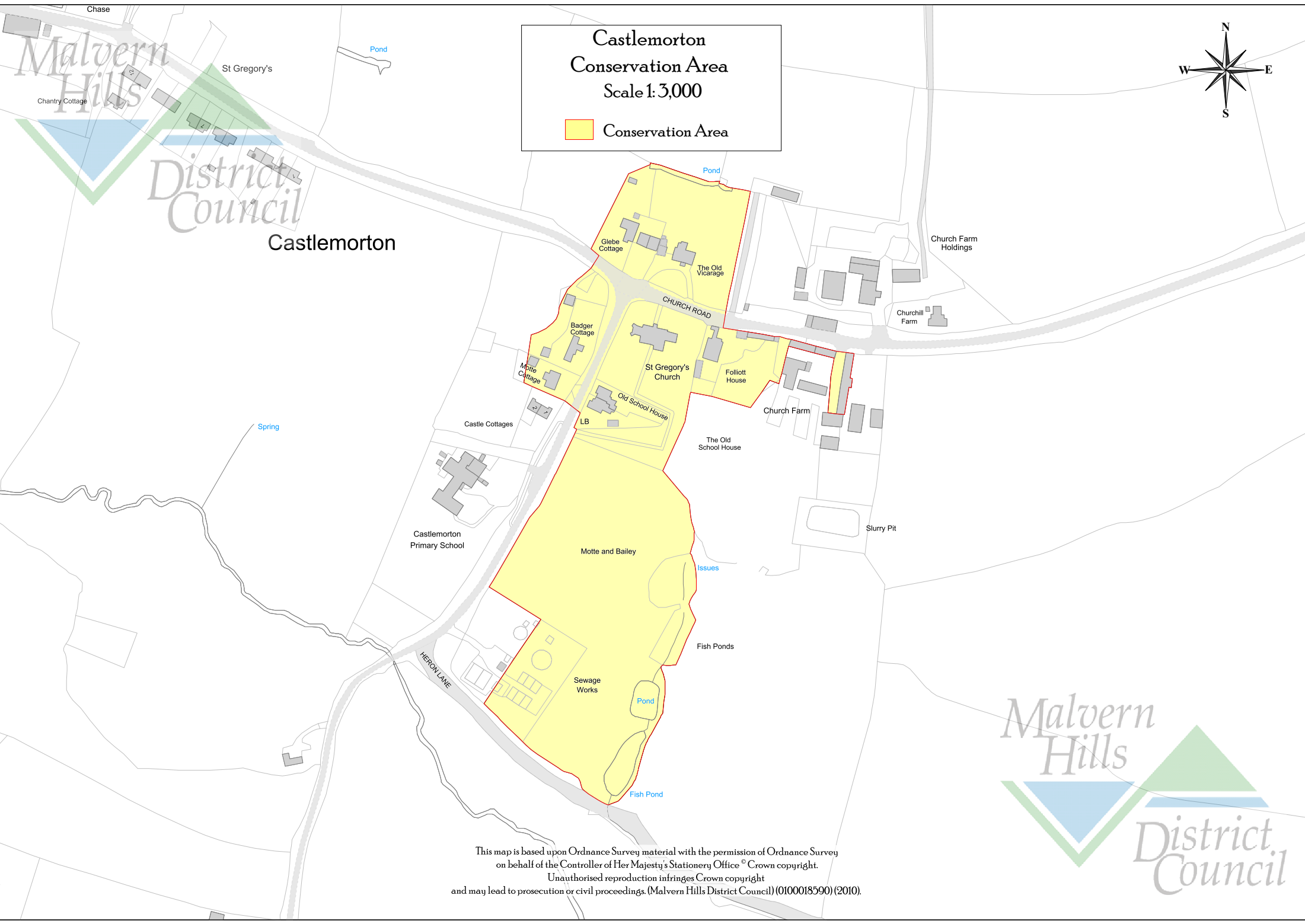
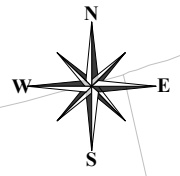


Castlemorton
Conservation Area
Scale 1:3,000

 Conservation Area



This map is based upon Ordnance Survey material with the permission of Ordnance Survey on behalf of the Controller of Her Majesty's Stationery Office © Crown copyright. Unauthorised reproduction infringes Crown copyright and may lead to prosecution or civil proceedings. (Malvern Hills District Council) (0100018590) (2010).

